

# **East Anglia ONE North Offshore Windfarm**

## **Appendix 11** Figures

### **Consultation Report**

Applicant: East Anglia ONE North Limited  
Document Reference: 5.1.11  
SPR Reference: EA1N-DWF-ENV-REP-IBR-000373\_011 Rev 01  
Pursuant to: Section 37(3)(c) of The Planning Act 2008

Author: Royal HaskoningDHV  
Date: October 2019  
Revision: Version 1

**This page is intentionally blank**

# Table of Contents

## Appendix 11

Appendix 11.1

Appendix 11.2

## Figures

Offshore Development Area

Onshore Development Area

**This page is intentionally blank**

# **East Anglia ONE North Offshore Windfarm**

## **Appendix 11.1** **Offshore Development Area**

### **Consultation Report**

Applicant: East Anglia ONE North Limited

Document Reference: 5.1.11.1

SPR Reference: EA1N-DWF-ENV-REP-IBR-000373\_011\_01 Rev 01

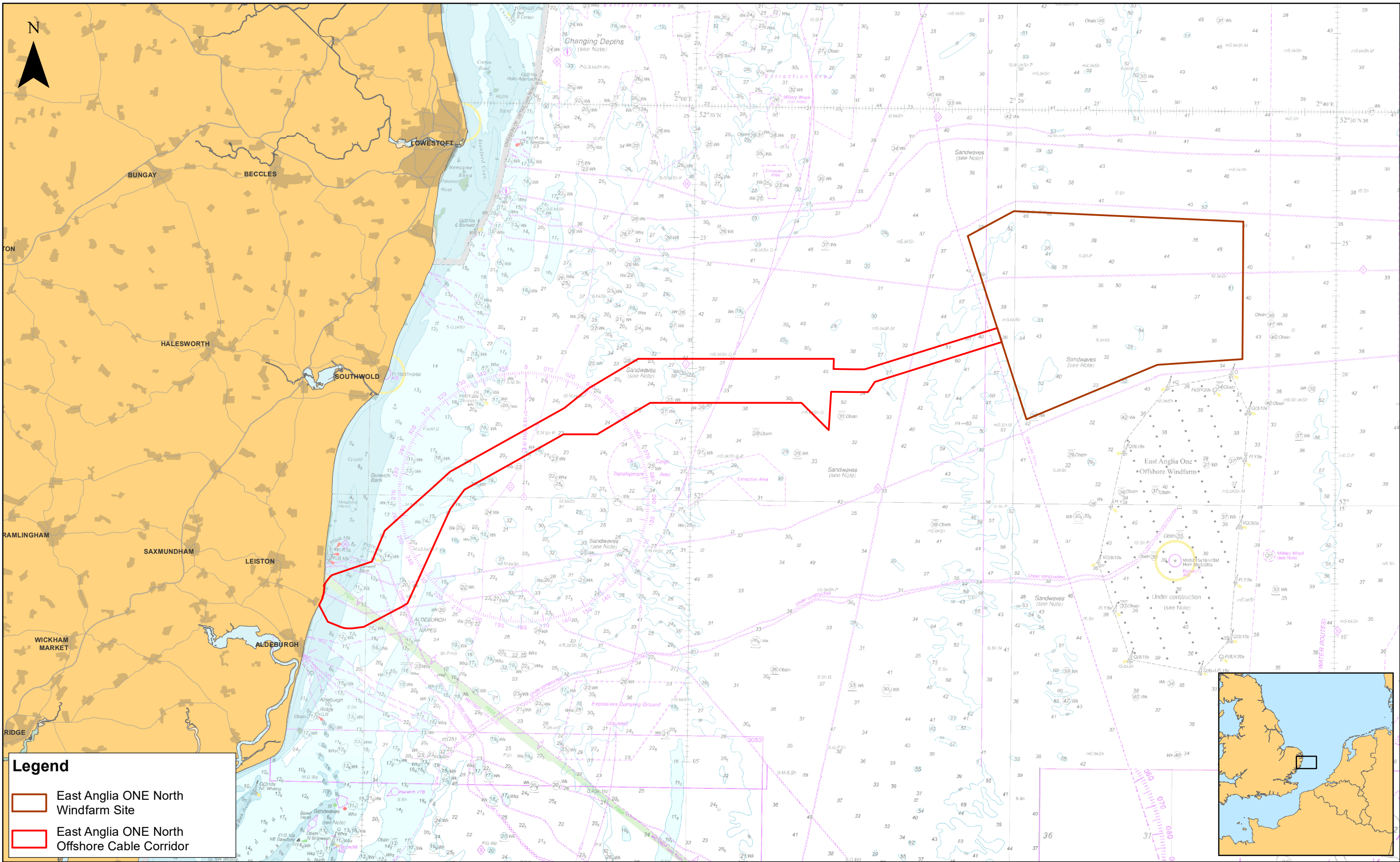
Pursuant to: Section 37(3)(c) of The Planning Act 2008

Author: Royal HaskoningDHV

Date: October 2019

Revision: Version 1

**This page is intentionally blank**



### Legend

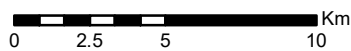
- East Anglia ONE North Windfarm Site
- East Anglia ONE North Offshore Cable Corridor



Rev	Date	By	Comment
1	19/07/2019	FC	First Issue.

Prepared: FC  
Checked: PM  
Approved: PP

1:250,000  
Scale @ A3



Source: © The Crown Estate, 2019. © Contains OS data © Crown copyright and database right (2019). © British Crown and OceanWise, 2019. All rights reserved. License No. EIMS-E0001-048150. Not to be used for navigation.  
This map has been produced to the latest known information at the time of issue, and has been produced for your information only. Please consult with the SPR Offshore GIS team to ensure the content is still current before using the information contained on this map.  
To the fullest extent permitted by law, we accept no responsibility or liability (whether in contract, tort (including negligence) or otherwise) in respect of any errors or omissions in the information contained in the map and shall not be liable for any loss, damage or expense caused by such errors or omissions.

## East Anglia ONE North

### East Anglia ONE North Offshore Development Area

Drg No	EA1N-DEV-DRG-IBR-000981		
Rev	1	Datum: WGS 1984 Projection: Zone 31N	
Date	19/07/19		
Figure	11.1		

**This page is intentionally blank**



# **East Anglia ONE North Offshore Windfarm**

## **Appendix 11.2** **Onshore Development Area**

### **Consultation Report**

Applicant: East Anglia ONE North Limited

Document Reference: 5.1.11.2

SPR Reference: EA1N-DWF-ENV-REP-IBR-000373\_011\_02 Rev 01

Pursuant to: Section 37(3)(c) of The Planning Act 2008

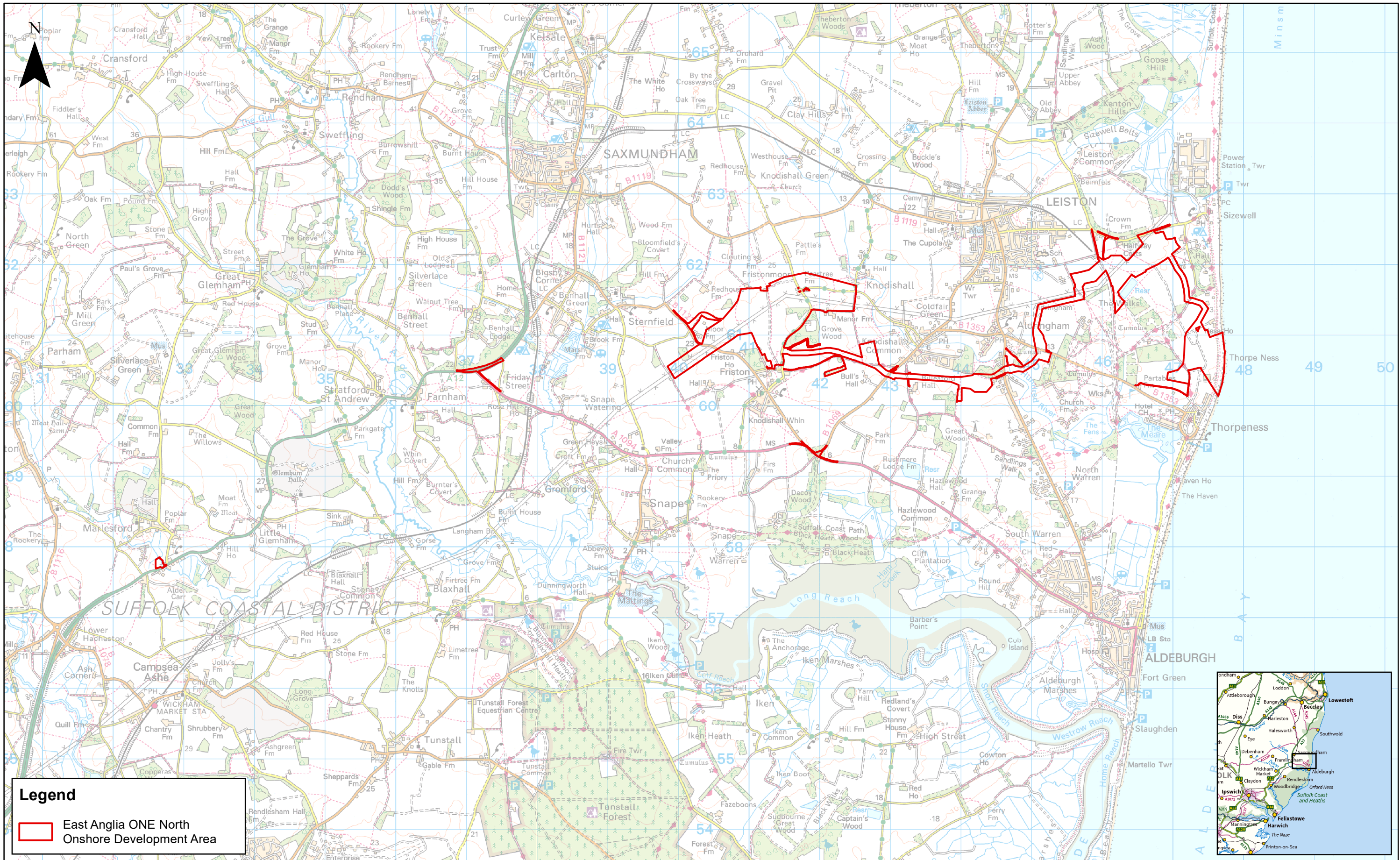
Author: Royal HaskoningDHV

Date: October 2019

Revision: Version 1

**This page is intentionally blank**





2	10/09/2019	FC	Second Issue.	Prepared:	FC
1	19/07/2019	FC	First Issue.	Checked:	PW
Rev	Date	By	Comment	Approved:	AH

1:50,000	Scale @ A3
0 1 2 Km	
Source: © Crown copyright and database rights 2018. Ordnance Survey 010003 1673.	
This map has been produced to the latest known information at the time of issue, and has been produced for your information only. Please consult with the SPR Onshore GIS team to ensure the content is still current before using the information contained on this map.	
To the fullest extent permitted by law, we accept no responsibility or liability (whether in contract, tort (including negligence) or otherwise in respect of any errors or omissions in the information contained in the map and shall not be liable for any loss, damage or expense caused by such errors or omissions.	

East Anglia ONE North		Drg No	EA1N-DEV-DRG-IBR-000982	
East Anglia ONE North Onshore Development Area		Rev	2	Coordinate System: BNG
		Date	10/09/19	Datum: OSGB36
		Figure	11.2	



**This page is intentionally blank**